

MONUMENT RECORD  
State of Indiana - County of Monroe

Section: 3  
Section: 33

Township: 8 North  
Township: 9 North

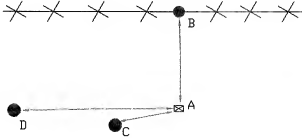
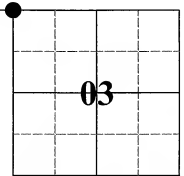
Range: 1 East  
Range: 1 East

Corner ID: SaCr M-01  
Corner ID: BenSo M-25

**Monument Description & Remarks:** Cut Limestone found, with top part of monument missing, length; 0.40ft, width; 0.40ft, height; 0.25ft (Common Corner). Survey Sign 4ft A.G. at pt. (B).

**References On File:** Legal Survey Book 2 page no. 321 survey (1880); Doug Curry survey, Hamilton (2005); on file in surveyor's office.

RECOVERY TIE DRAWING  
Field Book 37 Page No. 34




- A - Cut Limestone
- B - N 05° W 12.45' to MAG nail in Survey Sign on 6" Sassa Fras.
- C - S 78° W 6.59' to MAG nail - 14" Red Oak.
- D - N 90° W 31.16' to 1" Iron Pipe.



Not To Scale  
Compass Bearing Magnetic North

I, Kevin P. Enright, Monroe County Surveyor, hereby certify that this document was prepared under my direction in accordance with the provisions of section 36-2-12-11 of the Indiana Code; and the above data is given under my hand and seal this 25th day of October, 2005.

  
\_\_\_\_\_

Administered by the Monroe County Surveyor Review Board

Date: 4/11/06

